





























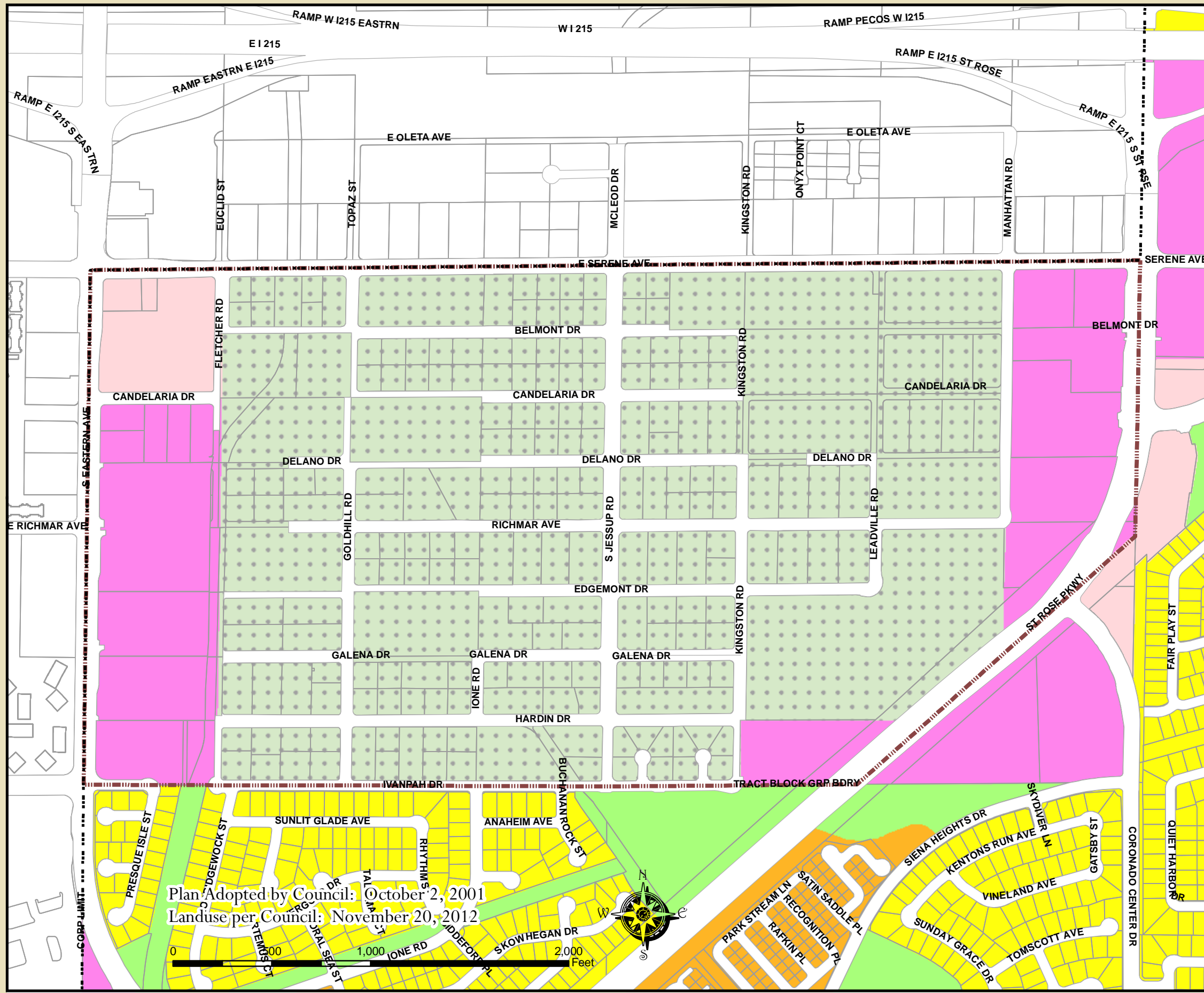
# SERENE COUNTRY ESTATES LAND USE PLAN

## LANDUSE TYPES

-  DRL [Downtown Low Density Residential]
-  DRM [Downtown Medium Density Residential]
-  DRH [Downtown High Density Residential]
-  DHC [Downtown Highway Commercial]
-  DCC [Downtown Core Commercial]
-  DP [Downtown Public/Semi-public]
-  RNP-1 [Rural Neighborhood Preservation 1 du/ac]
-  RNP-2 [Rural Neighborhood Preservation 2 du/ac]
-  VLDR [Very Low Density Residential]
-  LDR [Low Density Residential]
-  MDR [Medium Density Residential]
-  HDR [High Density Residential]
-  PC [Planned Community]
-  PS [Public/Semi-Public]
-  NC [Neighborhood Commercial]
-  COM [Commercial]
-  HC [Highway Commercial]
-  TC [Tourist Commercial]
-  MU [Gateway Mixed Use]
-  TOD [Transit Oriented Development]
-  CO/RD [Office/Research & Development]
-  IND [Industrial in College Plan]
-  LBI [Light Business/Industry]
-  BI [Business/Industry]
-  COUNTY [Clark County Designated Landuse]
-  Railroad
-  Landuse Plan Boundary
-  Henderson City Limits

*This map is offered as a general reference guide only. Neither warranty of accuracy is intended nor should any be assumed.*

City of Henderson  
 Community Development  
 Geographic Information Services  
 240 Water Street MSC 115  
 Henderson, NV 89015  
 702.267.1500  
 November 2012



Plan Adopted by Council: October 2, 2001  
 Landuse per Council: November 20, 2012