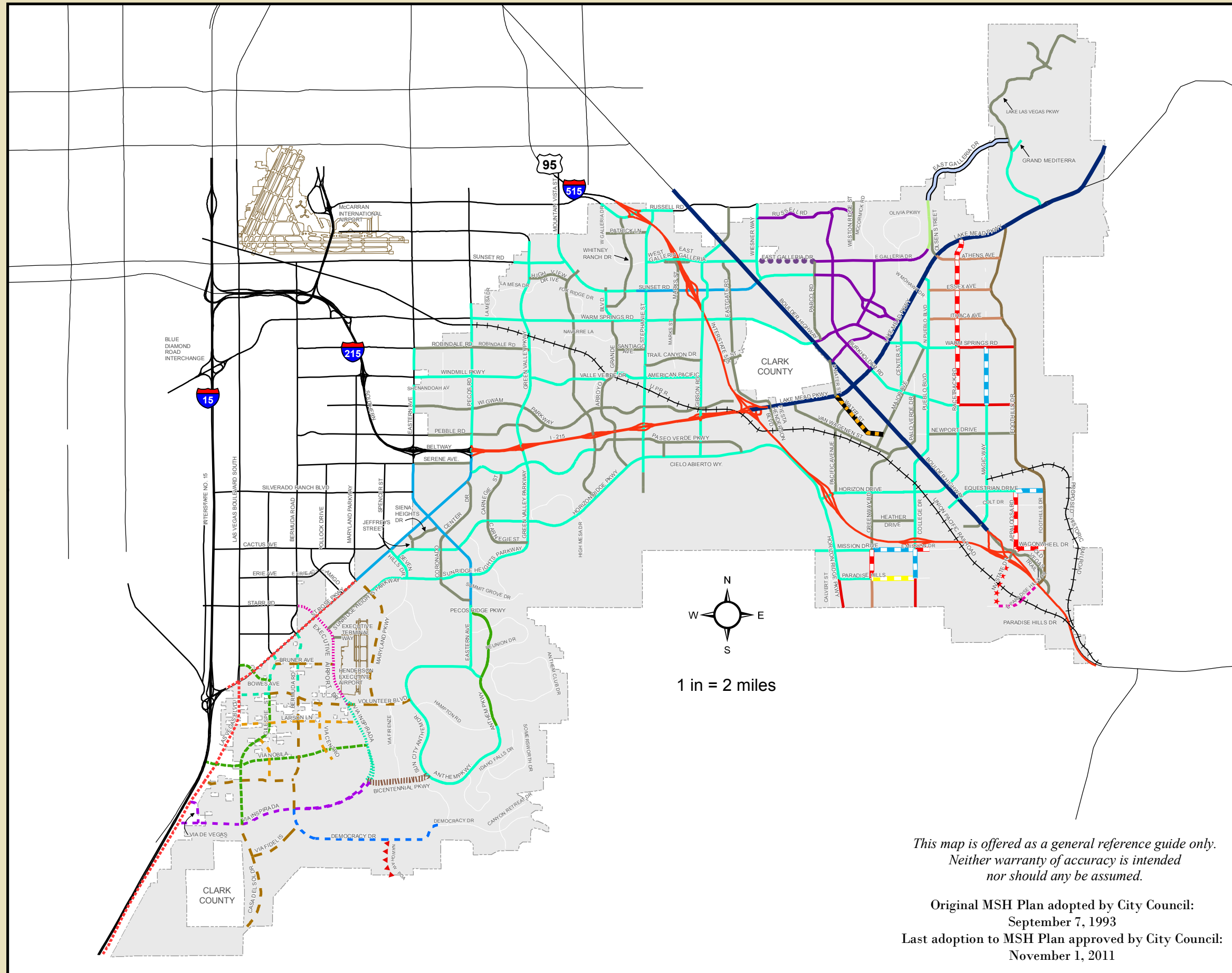


MASTER STREETS & HIGHWAYS PLAN

- Refer to Landwell Development Standards (MSH-07-580002)
- 300' Street (State Highway)
- ▲▲▲ 260' Street Section
- + + 200' Railroad Right-of-Way
- 194' Street (SW Henderson)
- — — — 178' Street w/ Transit (SW Henderson)
- — — — 166' Street No Transit (SW Henderson)
- — — — 166' Street w/ Transit (SW Henderson)
- — — — 166' Street w/ Transit - Executive Airport Dr. (SW Henderson)
- *** 165' Street Section
- — — — 154' Major Arterial (SW Henderson)
- ||||| 154' Street (SW Henderson)
- - - - 150' Street (SW Henderson)
- - - - 136' Street (SW Henderson)
- — — — 130' Ground-Level Freeway (Limited Access)
- — — — 120' Street (Controlled Access)
- — — — 120' Street (w/ Bike Lane)
- — — — 115' Street (Paradise Hills Drive Only)
- - - - 110' Minor Arterial
- — — — 110' Street w/ Trail
- — — — 100' Roadway Corridor (See Cross Sections)
- — — — 100' Street Primary Arterial
- — — — 100' Street Section (RNP Only)
- — — — 100' Street (Paradise Hills Dr - See Cross Sections)
- 100' Street w/ 20' Trail Corridor Easement
- — — — 90' Street (Special Condition)
- — — — 80' Right-of-way
- — — — 80' Street (Secondary Arterial)
- — — — 80' Street Section (RNP Only)
- — — — 50' Collector w/ 30' of Path and Trail
- — — — 50' Collector w/ 50' of Trail and Path
- County Streets
- Additional Streets (shown for reference only)



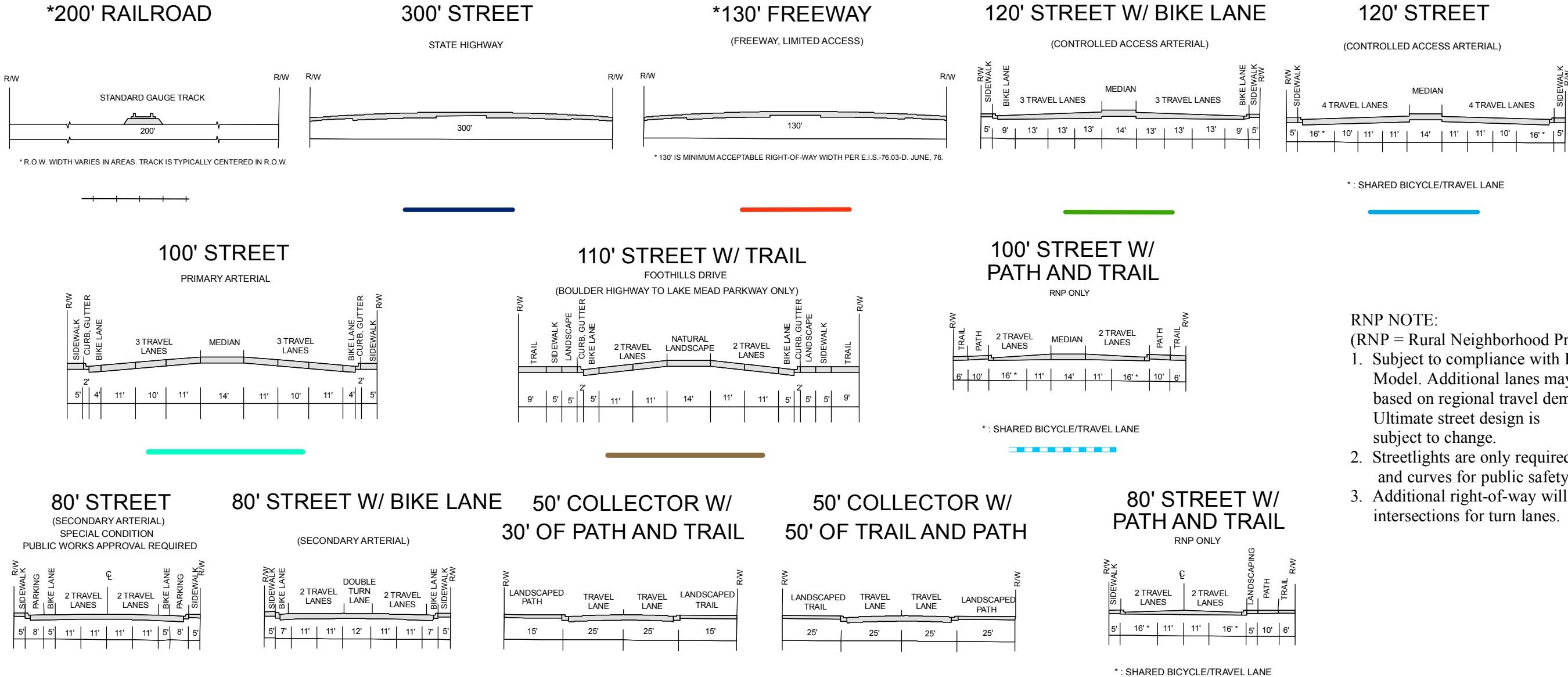
This map is offered as a general reference guide only. Neither warranty of accuracy is intended nor should any be assumed.

Original MSH Plan adopted by City Council:
September 7, 1993
Last adoption to MSH Plan approved by City Council:
November 1, 2011

City of Henderson
Community Development
Geographic Information
240 Water Street MSC 115
Henderson, NV 89015
702.267.1500
www.cityofhenderson.com



MASTER STREETS & HIGHWAYS PLAN STREET SECTIONS [EXCEPT WEST HENDERSON]



- RNP NOTE:**
(RNP = Rural Neighborhood Preservation)
1. Subject to compliance with RTC Air Quality Model. Additional lanes may be required based on regional travel demand forecasting. Ultimate street design is subject to change.
 2. Streetlights are only required at intersections and curves for public safety.
 3. Additional right-of-way will be required at intersections for turn lanes.

Original MSH Plan adopted by City Council:
September 7, 1993
Last adoption to MSH Plan approved by City Council:
November 1, 2011

*These roadway sections
generally face North or East.
Trail = Soft Surface
Path = Hard Surface*

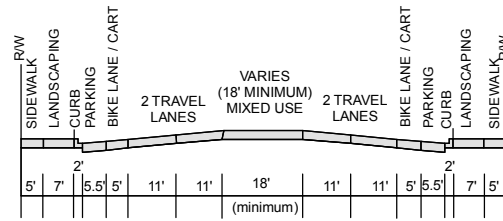
*This map is offered as a general reference guide
only. Neither warranty of accuracy is intended
nor should any be assumed.*

City of Henderson
Community Development
Geographic Information
240 Water Street MSC 115
Henderson, NV 89015
702.267.1500
www.cityofhenderson.com



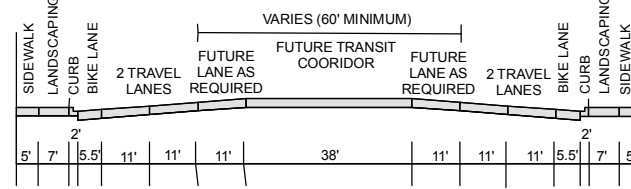
MASTER STREETS & HIGHWAYS PLAN STREET SECTIONS WEST HENDERSON SECTIONS

154' STREET
SOUTH EDGE
TYPICAL STREET SECTION
BICENTENNIAL

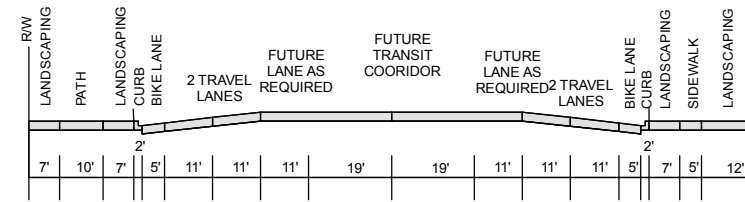


166' STREET W/ TRANSIT
EXECUTIVE AIRPORT*

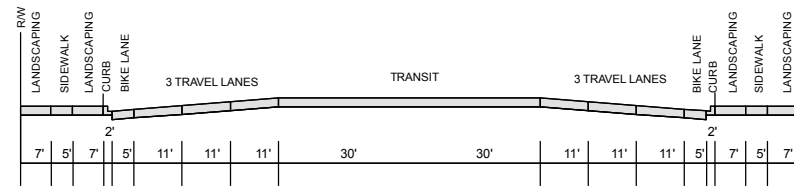
(Town Center Arterial - within limits of South Edge Development)
* Note: When adjacent Land Use does not front roadway but backs up with fencing or wall an additional seven foot (min.) landscape strip shall be provided (typical all sections) (section applies within limits of South Edge Project)



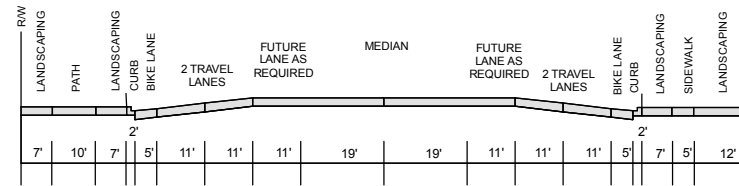
166' STREET W/ TRANSIT
VIA INSPIRADA



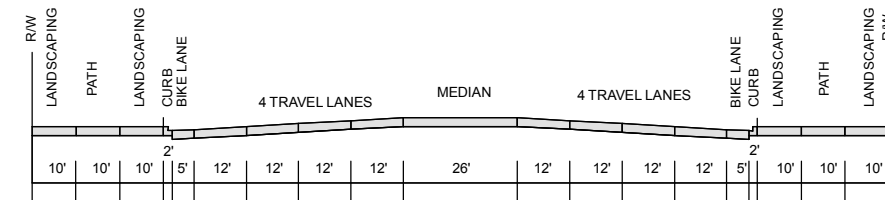
178' STREET WITH TRANSIT



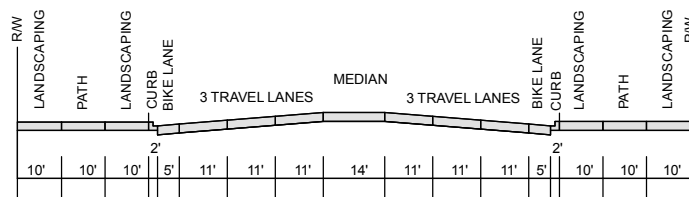
166' STREET NO TRANSIT



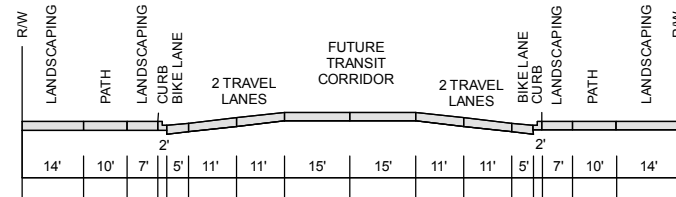
194' STREET W/ TRANSIT
LAS VEGAS BLVD/ST. ROSE PKWY



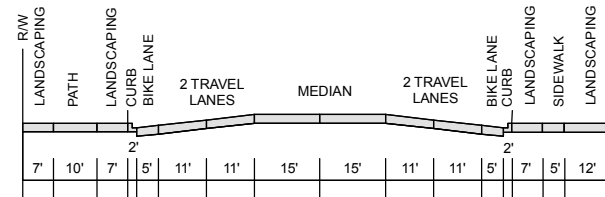
154' STREET



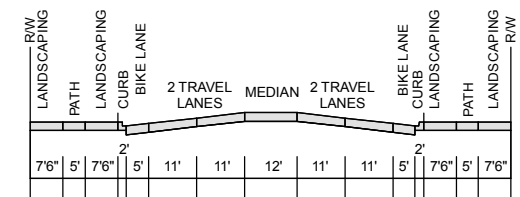
150' STREET



136' STREET



110' STREET



WEST HENDERSON PLAN

*These roadway sections
generally face North or East.
Trail = Soft Surface
Path = Hard Surface*

*This map is offered as a general reference guide
only. Neither warranty of accuracy is intended
nor should any be assumed.*

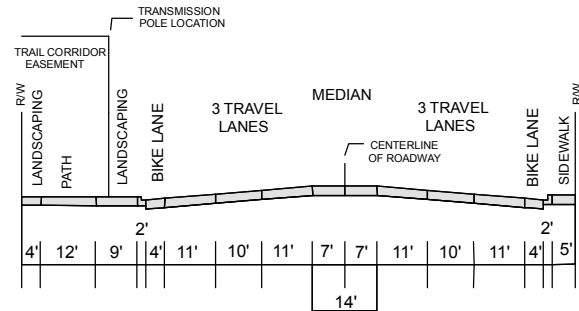
Original MSH Plan adopted by City Council:
September 7, 1993
Last adoption to MSH Plan approved by City Council:
November 1, 2011

City of Henderson
Community Development
Geographic Information
240 Water Street MSC 115
Henderson, NV 89015
702.267.1500
www.cityofhenderson.com

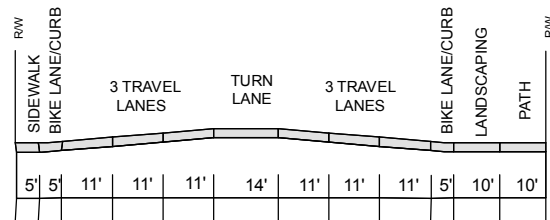


MASTER STREETS & HIGHWAYS PLAN STREET SECTIONS ADDITIONAL SECTIONS

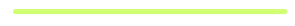
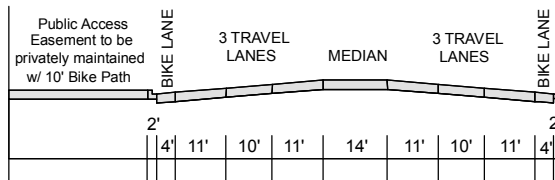
Galleria Drive
100' STREET WITH 20' TRAIL CORRIDOR EASEMENT
(Wiesner Wy/Burns Rd to Pabco Rd)



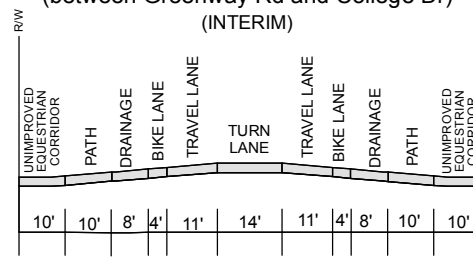
Paradise Hills Drive 115' Right of Way



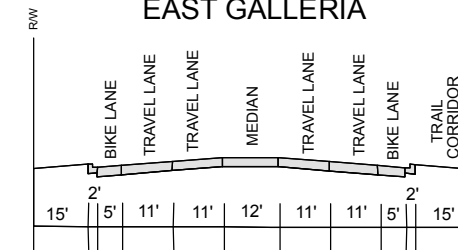
90' STREET
GALLERIA DRIVE
PRIMARY ARTERIAL (SPECIAL CONDITION)



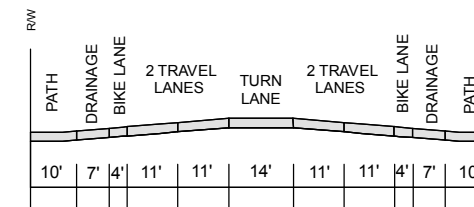
Paradise Hills Drive 100' Right of Way
(between Greenway Rd and College Dr)
(INTERIM)



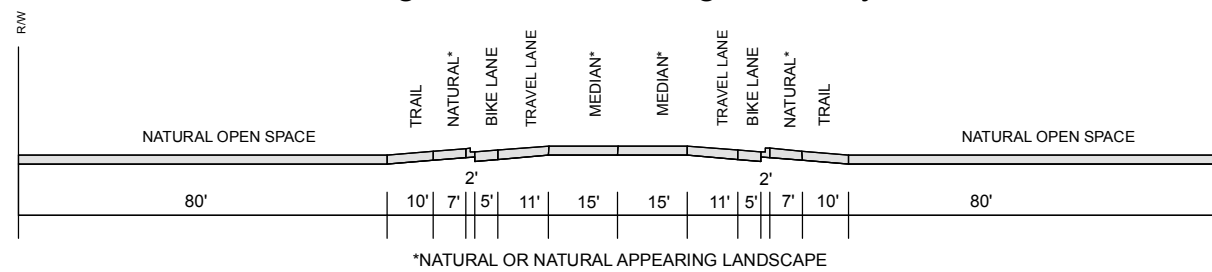
100' ROADWAY CORRIDOR
EAST GALLERIA



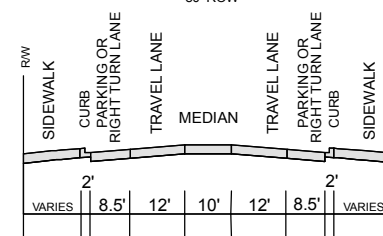
Paradise Hills Drive 100' Right of Way
(between Greenway Rd and College Dr)
(ULTIMATE)



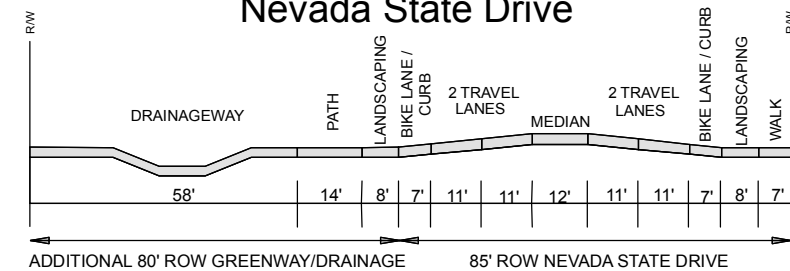
Nawghaw Poa 260' Right of Way



WATER ST
MAJOR TO LAKE MEAD
80' ROW



165' Street
Nevada State Drive



*These roadway sections
generally face North or East.
Trail = Soft Surface
Path = Hard Surface*

*This map is offered as a general reference guide
only. Neither warranty of accuracy is intended
nor should any be assumed.*

Original MSH Plan adopted by City Council:
September 7, 1993
Last adoption to MSH Plan approved by City Council:
November 1, 2011

City of Henderson
Community Development
Geographic Information
240 Water Street MSC 115
Henderson, NV 89015
702.267.1500
www.cityofhenderson.com

