


































DOWNTOWN DISTRICT & REDEVELOPMENT AREA ZONING

 DRL	 CA
 DRM	 CC
 DRH	 CH
 DHC	 CM
 DCC	 CN
 DP	 CO
 RS-1	 CT
 RS-2	 PC
 RS-4	 MC
 RS-6	 MN
 RS-8	 MR
 RM-10	 IG
 RM-16	 IL
 RH-24	 IP
 RH-36	 DH
 RMH	 PS
	 CNTY

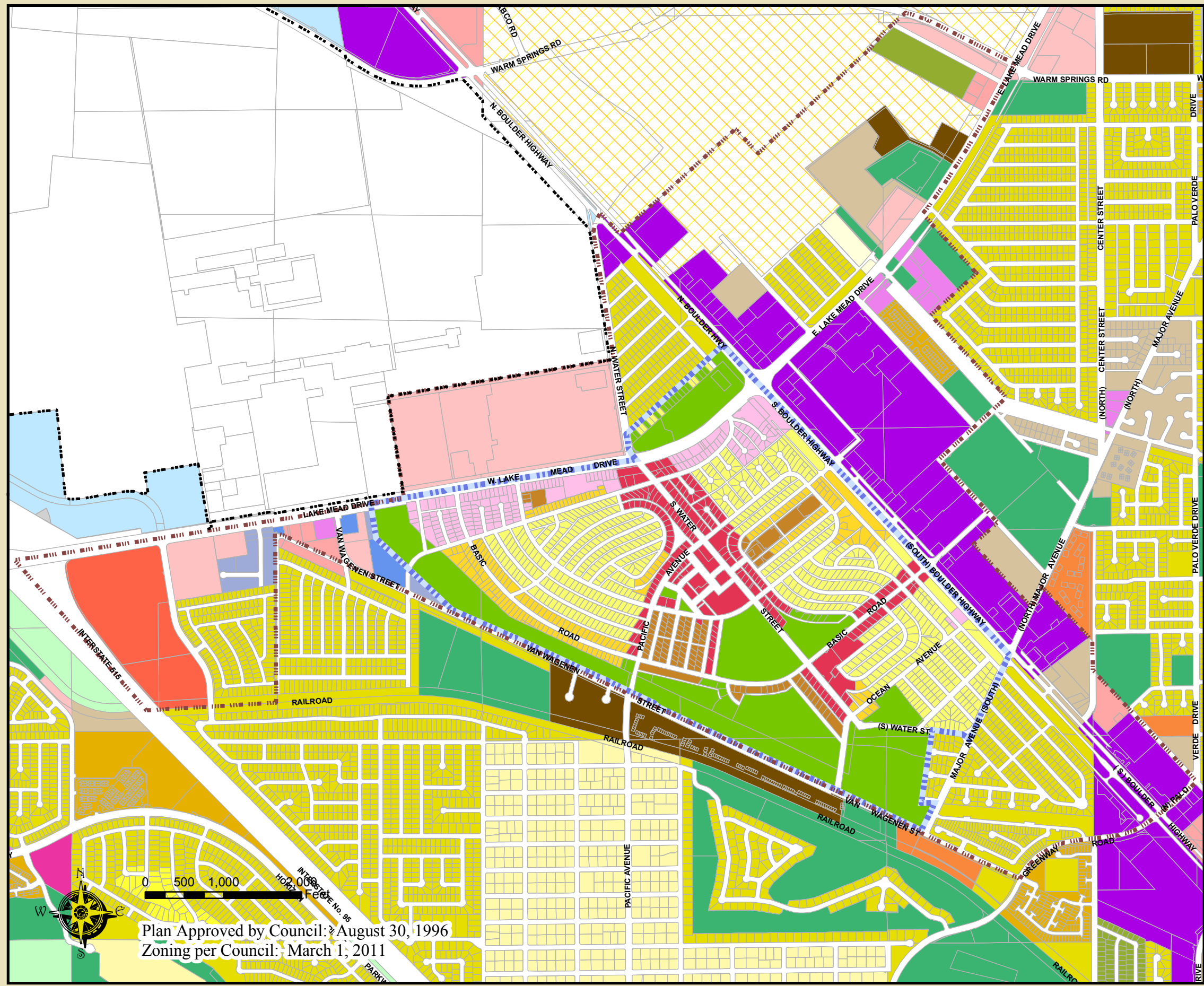
 Downtown Redevelopment
 Downtown District

This map is offered as a general reference guide only. Neither warranty of accuracy is intended nor should any be assumed.

City of Henderson
 Community Development
 Geographic Information Services
 240 Water Street MSC 115
 Henderson, NV 89015
 702.267.1500
 March 2011



A Place To Call Home



Plan Approved by Council: August 30, 1996
 Zoning per Council: March 1, 2011