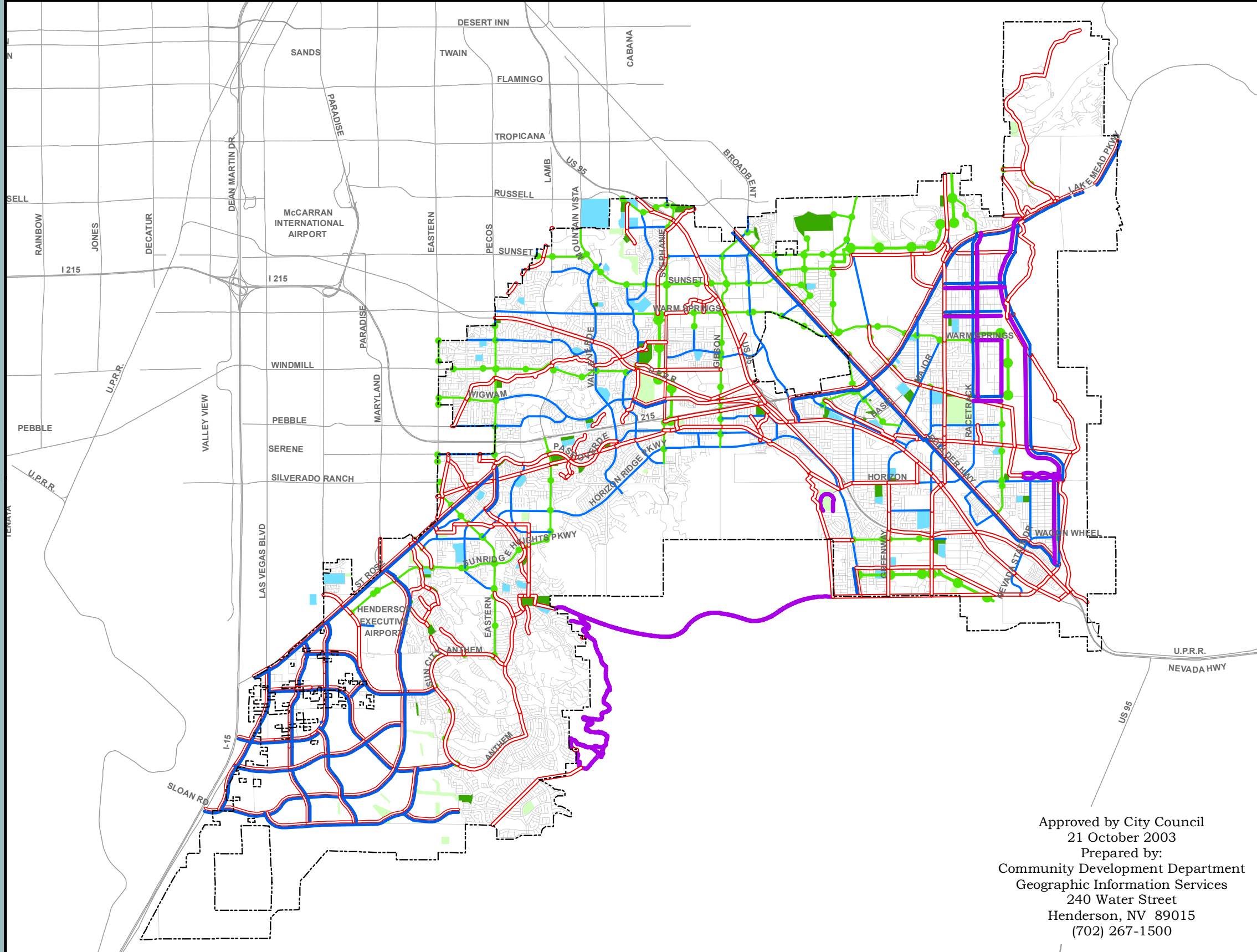












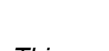


MASTER BICYCLE & TRAILS PLAN



-  Existing Park
-  Proposed Park
-  Existing Schools
-  Proposed Schools
-  Henderson City Limits
-  Shared Use Path and Route
-  Bike Route
-  Bike Lane
-  Rec Trail/Bike Route
-  Shared Use Path
-  Shared Use Path and Lane
-  Recreational Trails
-  Rec Trail/Bike Lane

This map is offered as a general reference guide only. Neither warranty of accuracy is intended nor should any be assumed.

Revised: 22 October 2003
Printed: 21 September 2009

Approved by City Council
21 October 2003
Prepared by:
Community Development Department
Geographic Information Services
240 Water Street
Henderson, NV 89015
(702) 267-1500



This map is offered as a general reference guide. No warranty of accuracy is intended or implied.

